

THIS MAP IS BROUGHT TO YOU BY:

VISITPINEDALE.ORG

THE REAL WYOMING

PLEASE VISIT THE PINEDALE AREA RESPONSIBLY

- IF YOU FEEL SICK, HAVE A COUGH OR FEVER, PLEASE STAY HOME
- MAINTAIN 6' OF SOCIAL DISTANCE AND/OR WEAR A MASK
- WASH YOUR HANDS FREQUENTLY
- DON'T TOUCH YOUR FACE

FOR MORE INFORMATION VISIT:

[HTTPS://WWW.VISITPINEDALE.ORG/PINEDALE/COVID-19-RESOURCES](https://www.visitpinedale.org/pinedale/covid-19-resources)

IF YOU ARE HEADING TO THE WILDERNESS

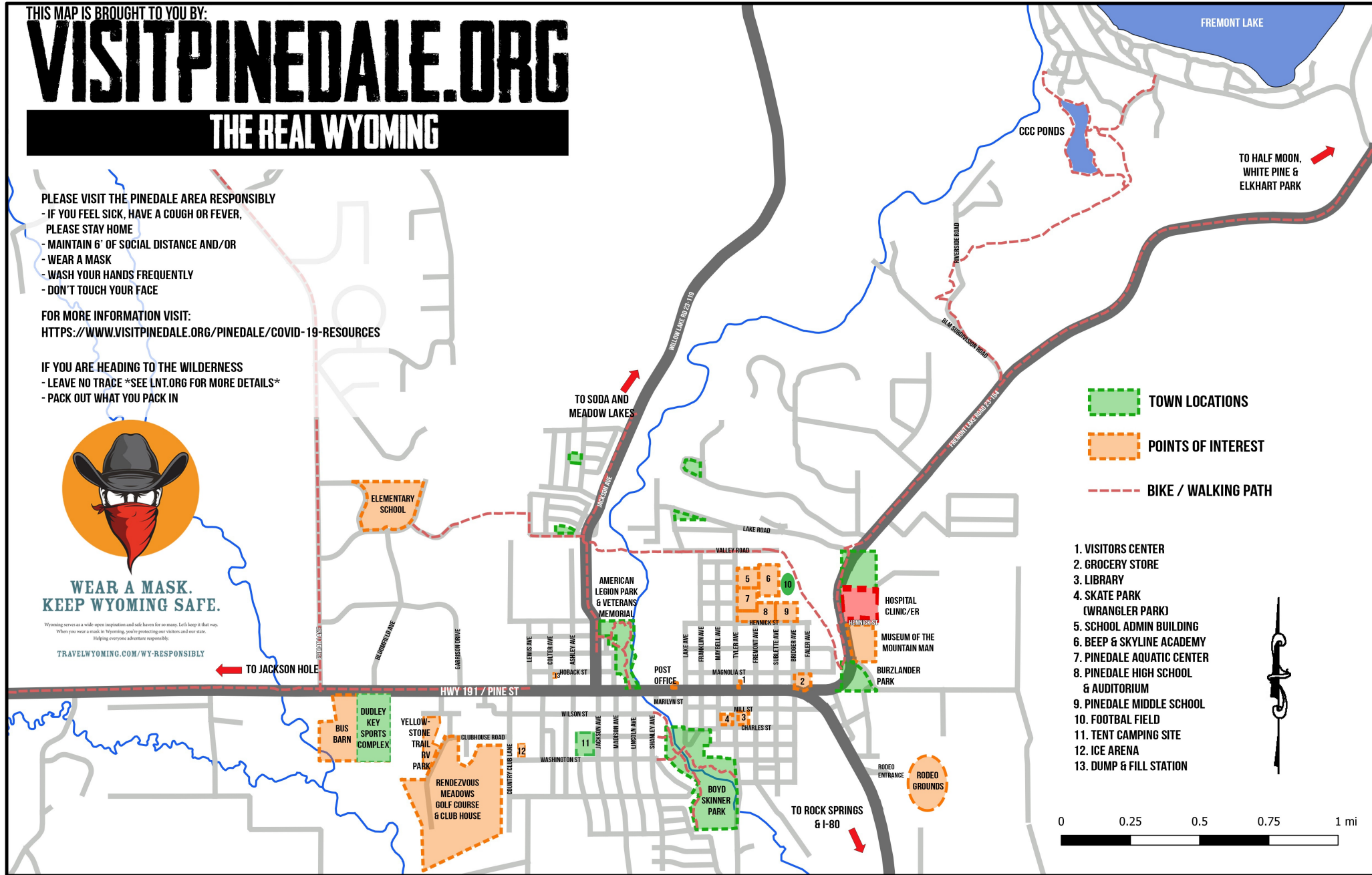
- LEAVE NO TRACE *SEE LNT.ORG FOR MORE DETAILS*
- PACK OUT WHAT YOU PACK IN



**WEAR A MASK.
KEEP WYOMING SAFE.**

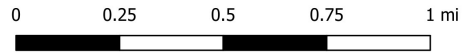
Wyoming serves as a wide-open inspiration and safe haven for so many. Let's keep it that way. When you wear a mask in Wyoming, you're protecting our visitors and our state. Helping everyone adventure responsibly.

TRAVELWYOMING.COM/WY-RESPONSIBLY



- TOWN LOCATIONS
- POINTS OF INTEREST
- BIKE / WALKING PATH

1. VISITORS CENTER
2. GROCERY STORE
3. LIBRARY
4. SKATE PARK (WRANGLER PARK)
5. SCHOOL ADMIN BUILDING
6. BEEP & SKYLINE ACADEMY
7. PINEDALE AQUATIC CENTER
8. PINEDALE HIGH SCHOOL & AUDITORIUM
9. PINEDALE MIDDLE SCHOOL
10. FOOTBALL FIELD
11. TENT CAMPING SITE
12. ICE ARENA
13. DUMP & FILL STATION



BROUGHT TO YOU BY:

VISITPINEDALE.ORG

THE REAL WYOMING

- PLEASE VISIT THE PINEDALE AREA RESPONSIBLY
- IF YOU FEEL SICK, HAVE A COUGH OR FEVER, PLEASE STAY HOME
 - MAINTAIN 6' OF SOCIAL DISTANCE AND/OR
 - WEAR A MASK
 - WASH YOUR HANDS FREQUENTLY
 - DON'T TOUCH YOUR FACE

FOR MORE INFORMATION VISIT:

[HTTPS://WWW.VISITPINEDALE.ORG/PINEDALE/COVID-19-RESOURCES](https://www.visitpinedale.org/pinedale/covid-19-resources)

IF YOU ARE HEADING TO THE WILDERNESS

- LEAVE NO TRACE *SEE LNT.ORG FOR MORE DETAILS*
- PACK OUT WHAT YOU PACK IN

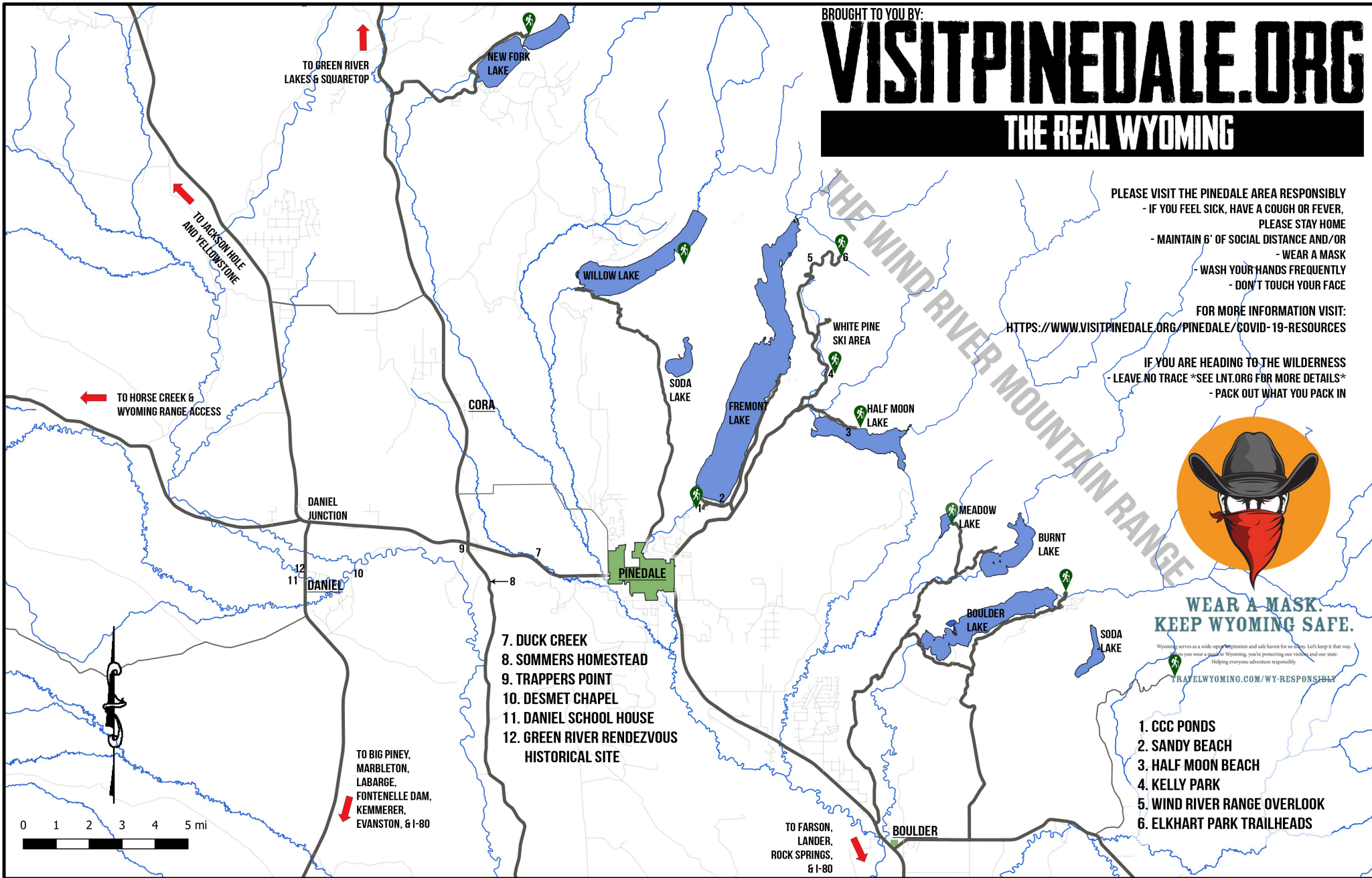


WEAR A MASK. KEEP WYOMING SAFE.

Wyoming serves as a wide-open inspiration and safe haven for so many. Let's keep it that way. When you wear a mask in Wyoming, you're protecting our visitors and our state. Helping everyone adventure responsibly.

TRAVELWYOMING.COM/WY-RESPONSIBLY

1. CCC PONDS
2. SANDY BEACH
3. HALF MOON BEACH
4. KELLY PARK
5. WIND RIVER RANGE OVERLOOK
6. ELKHART PARK TRAILHEADS



7. DUCK CREEK
8. SOMMERS HOMESTEAD
9. TRAPPERS POINT
10. DESMET CHAPEL
11. DANIEL SCHOOL HOUSE
12. GREEN RIVER RENDEZVOUS HISTORICAL SITE

TO BIG PINEY,
MARBLETON,
LABARGE,
FONTENELLE DAM,
KEMMERER,
EVANSTON, & I-80

TO FARSON,
LANDER,
ROCK SPRINGS,
& I-80